

COP29

Transport guide

From 11th to 22nd November 2024

cop29.az



United Nations
Climate Change

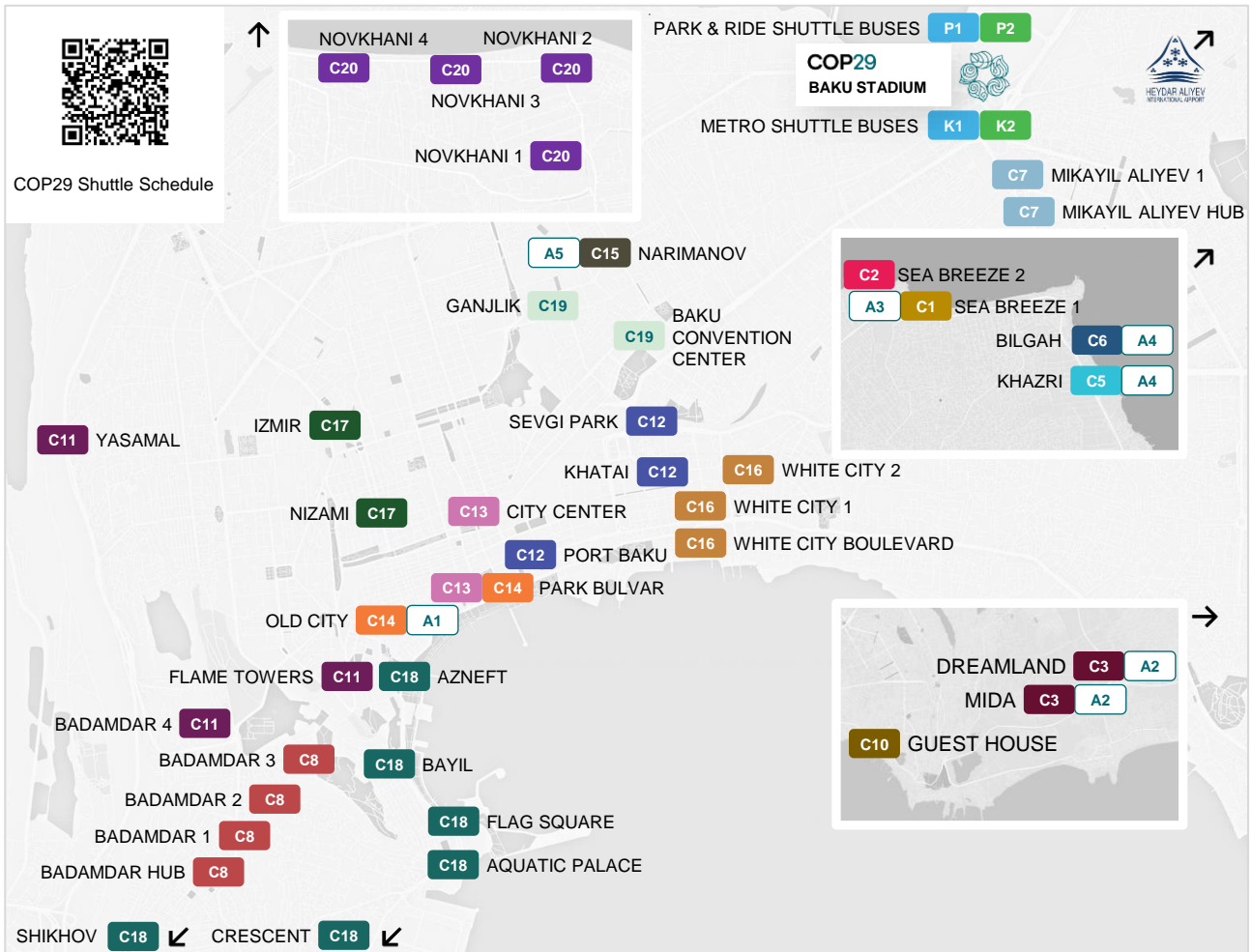


COP29
Baku
Azerbaijan

General information on transport options

	OPERATING HOURS	INTERVALS	ROUTES
COP29 dedicated transport			
 <p>City shuttle buses</p>	6:00-22:00 11-13 November 7:00-22:00 14-22 November	2-15 min	Connect 15 hubs, Metro, Park & Ride, Baku Stadium (Blue Zone and Green Zone)
 <p>Airport shuttle buses</p>	24 hours	15 min	Connect 5 hubs (A1-A5) with GYD Airport
 <p>Baku Taxi</p>	24 hours		Serves GYD Airport (Terminals 1 & 2), Baku Stadium (Park & Ride), and major accommodation points
 <p>Ride-hailing</p>	24 hours		Available citywide, with designated pick-up and drop-off zones at GYD Airport and near Baku Stadium
Public transport			
 <p>Railway</p>	6:30-23:00	15-30 min	Connects Sumgayit, Novkhani and May 28 stations with Koroghlu railway station
 <p>Metro</p>	5:00-00:00 11-13 November 6:00-00:00 14-22 November	2-4 min	Provides access to Baku Stadium via shuttle buses to Blue Zone and Green Zone from Koroghlu Metro station
 <p>Airport Express buses</p>	24 hours	10-15 min	Connect GYD Airport with 28 May Metro station (H1) and Akhmedli Metro station (H2)
 <p>Public buses</p>	6:00-23:30		Serve the rest of the city, except GYD Airport and Baku Stadium

Shuttle Buses | Hubs and stops



CITY AND RESIDENTIAL ROUTES

Route	Interval
C1 Sea Breeze 1	5 min
C2 Sea Breeze 2	7 min
C3 Dreamland with stop: MIDA	5 min
C5 Khazri	12 min
C6 Bilgah	12 min
C7 Mikayil Aliyev Hub with stop: Mikayil Aliyev 1	10 min
C8 Badamdar Hub with stops: Badamdar 1 , Badamdar 2 , Badamdar 3	11 min
C10 Guest House	8 min
C11 Yasamal with stops: Badamdar 4 , Flame Towers	6 min
C12 Port Baku with stops: Khatai , Sevqi Park	5 min
C13 City Center with stop: Park Bulvar	4 min
C14 Old City with stop: Park Bulvar	6 min
C15 Narimanov	5 min
C16 White City Boulevard with stops: White City 1 , White City 2	5 min
C17 Izmir with stop: Nizami	6 min
C18 Shikhov with stops: Crescent , Aquatic Palace , Flag Square , Bavil , Azneft	6 min
C19 Baku Convention Center with stop: Ganjlik	7 min
C20 Novkhani 1 , Novkhani 2 , Novkhani 3 , Novkhani 4	on demand

INTERVAL

AIRPORT ROUTES

Route	Interval
A1 Old City	15 min
A2 Dreamland with stop: MIDA	15 min
A3 Sea Breeze	15 min
A4 Khazri with stop: Bilgah	15 min
A5 Narimanov with stop: Green Zone	15 min

INTERVAL

BAKU STADIUM ROUTES

Route	Interval
K1 Koroghlu – Blue Zone	3 min
K2 Koroghlu – Green Zone	3 min
P1 Park & Ride – Blue Zone	on demand
P2 Park & Ride – Green Zone	on demand

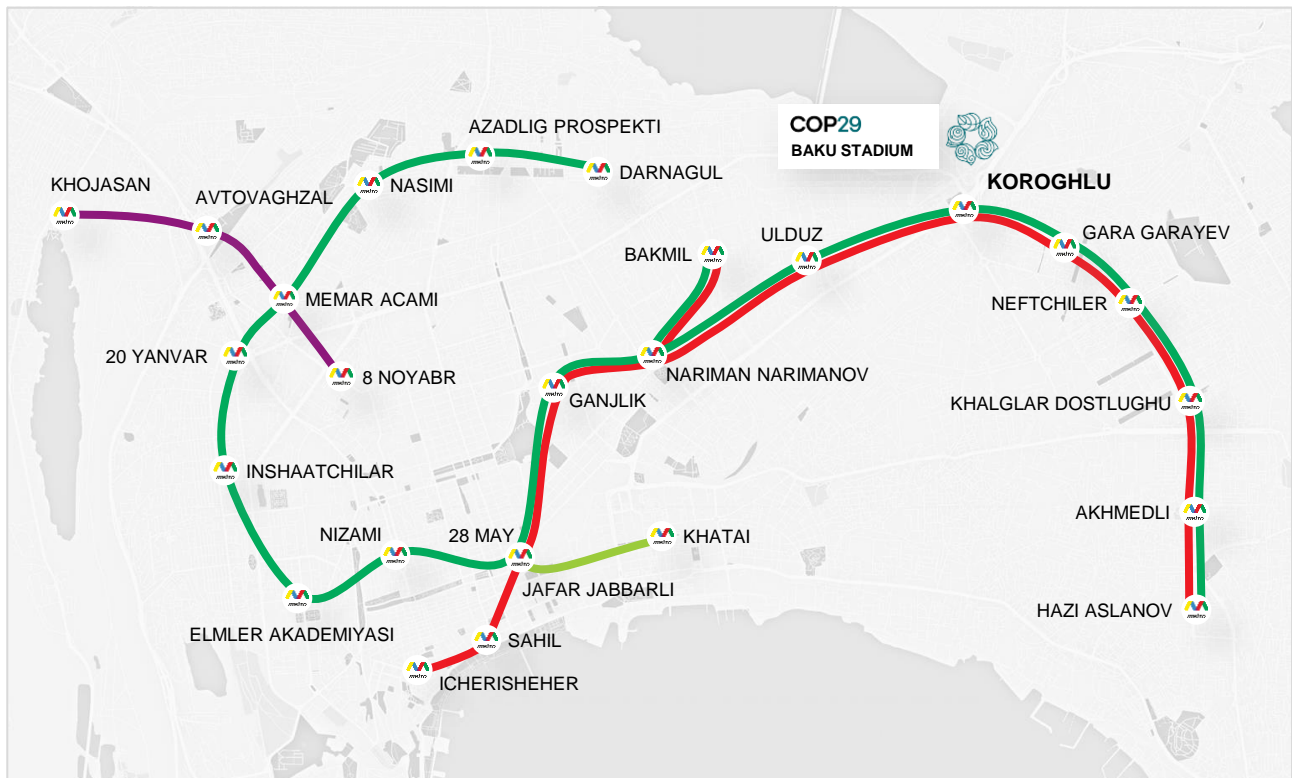
INTERVAL

COP29 shuttle buses and public transport are free for registered delegates.

Shuttles connect Hubs to the Blue and Green Zones.

The use of COP29 shuttle buses and other public transportation options is encouraged.

Baku Stadium access | Metro



Baku Metro operates from 05:00 to 00:00 during November 11–13 and from 06:00 to 00:00 during November 14–22, with trains running at intervals of up to 4 minutes, and as frequent as every 2 minutes during peak hours.


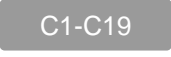



Access to Baku Metro is free of charge upon presentation of registration.

The nearest metro station to Baku Stadium is Koroghlu. To reach the Blue or Green Zones, visitors should take the K1 shuttle bus to the Blue Zone or the K2 shuttle bus to the Green Zone. The bus stop is located 250 meters from Koroghlu Metro station and can be accessed via the underground passageway.

For accessibility assistance, please contact Baku Metro at +994 50 268 00 65 (available via direct call or SMS) at least 1 hour before your planned trip.

Stadium transport operations | City/Residential, Metro, Park & Ride shuttle buses









- | | | | |
|---|--|--|--|
|  | Metro shuttle buses
(incl. on-demand night shuttle buses) |  | All city/residential shuttle buses
pick up only at Green Zone Hub |
|  | Park & Ride shuttle buses |  | Airport shuttle buses |
|  | Baku Taxi drop-off/ pick-up zone | | |

Note: C1-C19 shuttle buses (except C8) drop off first at the Blue Zone and continue journey to the Green Zone (6 min)

Stadium access from Koroghlu | Metro, Railway, Ride-hailing drop-off/pick-up



-  Walking route to Metro shuttle buses
-  TAXI Ride-hailing drop-off/pick-up zone
-  Koroghlu Metro station
-  Koroghlu Railway station
-  K1 Shuttle to Blue Zone
-  K2 Shuttle to Green Zone

Stadium access | Blue Zone and Green Zone walking routes

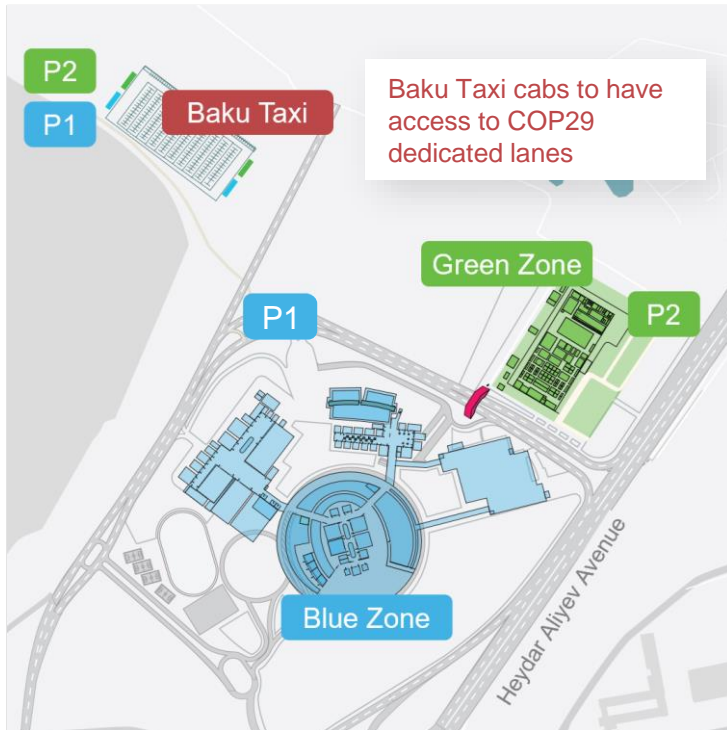


Shuttle pick-up and drop-off zones are 100-350 meters away from the entrances to the Blue and Green Zones. The distance between the entrances to the Blue and Green zones is approximately 300 meters and takes about 10 minutes to walk.

The route includes a pedestrian bridge equipped with an elevator for accessibility.

Stadium access | Baku Taxi & Ride-hailing apps pick-up and drop-off zones

Baku Taxi pick-up/drop-off zone



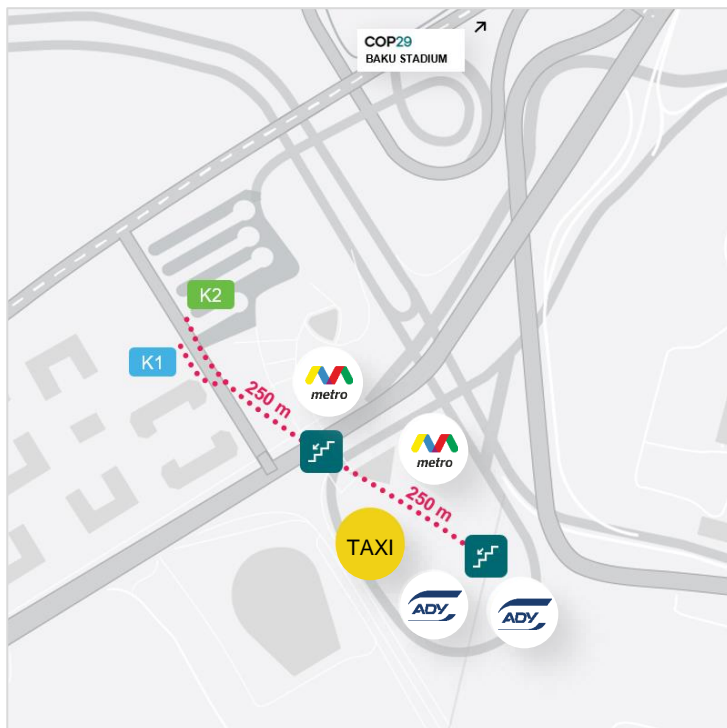
Baku Taxi pick-up/drop-off zone is located at the Park & Ride Zone.

P1 and P2 shuttle buses connect the Park & Ride Zone with the Blue and Green Zones, respectively.

Only Baku Taxi cabs and COP29 shuttle buses will have access to priority lanes.




Ride-Hailing apps pick-up/drop-off zone



Ride-hailing apps drop-off/pick-up point is located near the Koroghlu Metro station.

To continue to the Blue or Green Zones, visitors should take the K1 or K2 shuttle bus to the Blue Zone or Green Zone, respectively.

The bus stop is located 250 meters from the Koroghlu Metro station and can be accessed via the underground passageway.

 Download ride-hailing apps to order a private taxi (e.g., Bolt, Yango)

Stadium access | ADY Railway schedule for Sumgayit – Novkhani – Koroghlu – 28 May stations



COP29 Baku Stadium can be accessed via regular railway service to Koroghlu station.

Access is free of charge upon presentation of registration.

Stations are equipped with Wi-Fi.

Train schedule: Sumgayit to 28 May



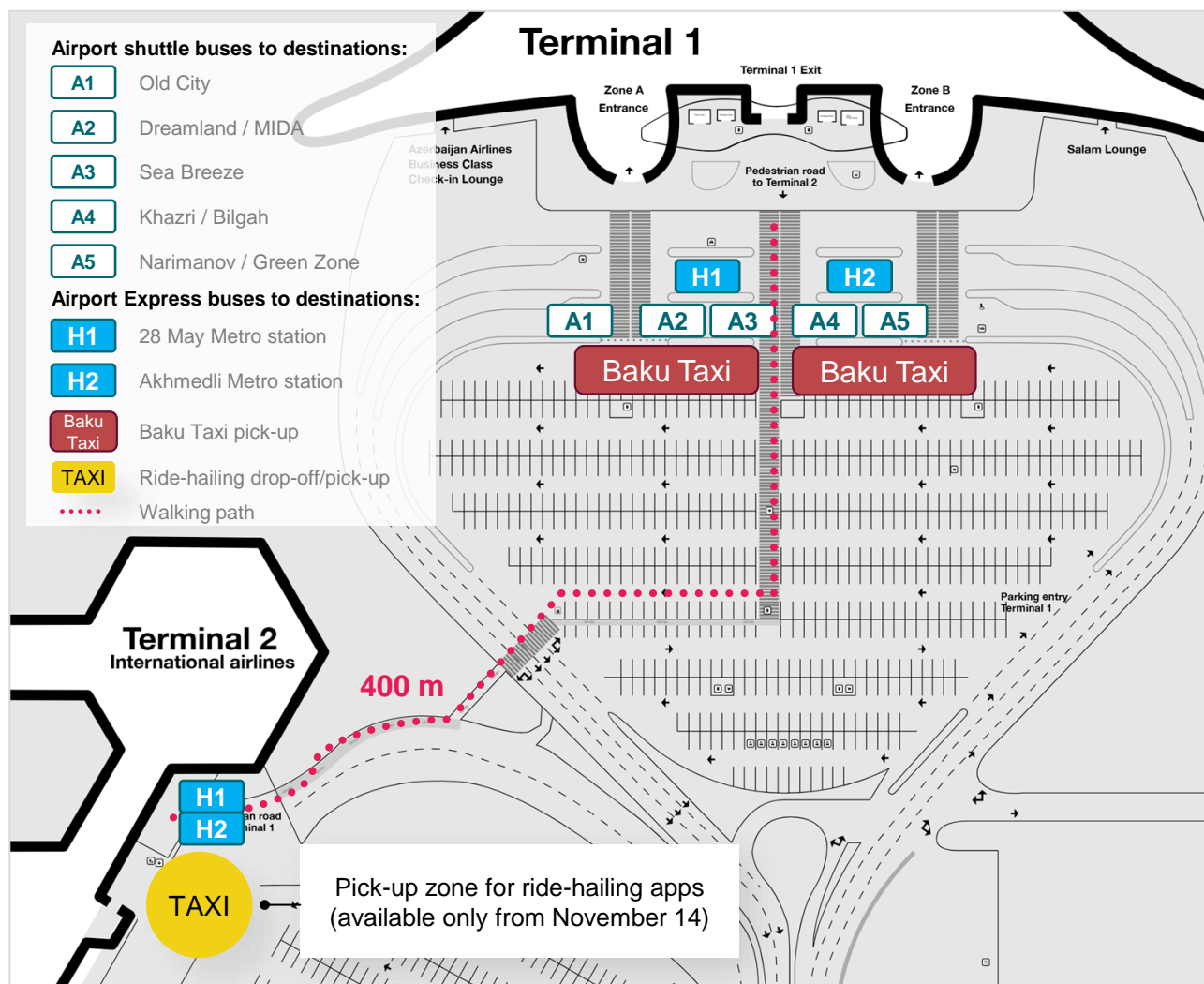
SUMGAYIT	NOVKHANI	KOROGHLU	28 MAY
06:20	06:29	07:04	07:12
06:45	06:54	07:29	07:37
07:00	07:09	07:44	07:52
07:15	07:24	07:59	08:07
07:40	07:49	08:24	08:32
07:50	07:59	08:34	08:42
09:15	09:24	09:59	10:07
10:00	10:09	10:44	10:52
11:00	11:09	11:44	11:52
15:50	15:59	16:34	16:42
16:50	16:59	17:34	17:42
17:20	17:29	18:04	18:12
17:43	17:52	18:27	18:35
18:07	18:16	18:51	18:59
19:10	19:19	19:54	20:02
19:32	19:41	20:16	20:24
20:00	20:09	20:44	20:52
20:30	20:39	21:14	21:22
21:00	21:09	21:44	21:52
21:30	21:39	22:14	22:22

Train schedule: 28 May to Sumgayit



28 MAY	KOROGHLU	NOVKHANI	SUMGAYIT
06:35	06:44	07:19	07:27
08:00	08:09	08:44	08:52
08:45	08:54	09:29	09:37
09:00	09:09	09:44	09:52
09:30	09:39	10:14	10:22
10:00	10:09	10:44	10:52
15:50	15:59	16:34	16:42
16:20	16:29	17:04	17:12
16:55	17:04	17:39	17:47
17:50	17:59	18:34	18:42
18:30	18:39	19:14	19:22
18:45	18:54	19:29	19:37
19:10	19:19	19:54	20:02
20:10	20:19	20:54	21:02
20:35	20:44	21:19	21:27
21:30	21:39	22:14	22:22
22:30	22:39	23:14	23:22
23:00	23:09	23:44	23:52

Airport access | Airport shuttles, Airport Express buses, Baku Taxi and ride-hailing apps



Two primary transportation options are available for reaching or leaving GYD Airport: bus shuttles (recommended) and taxis.

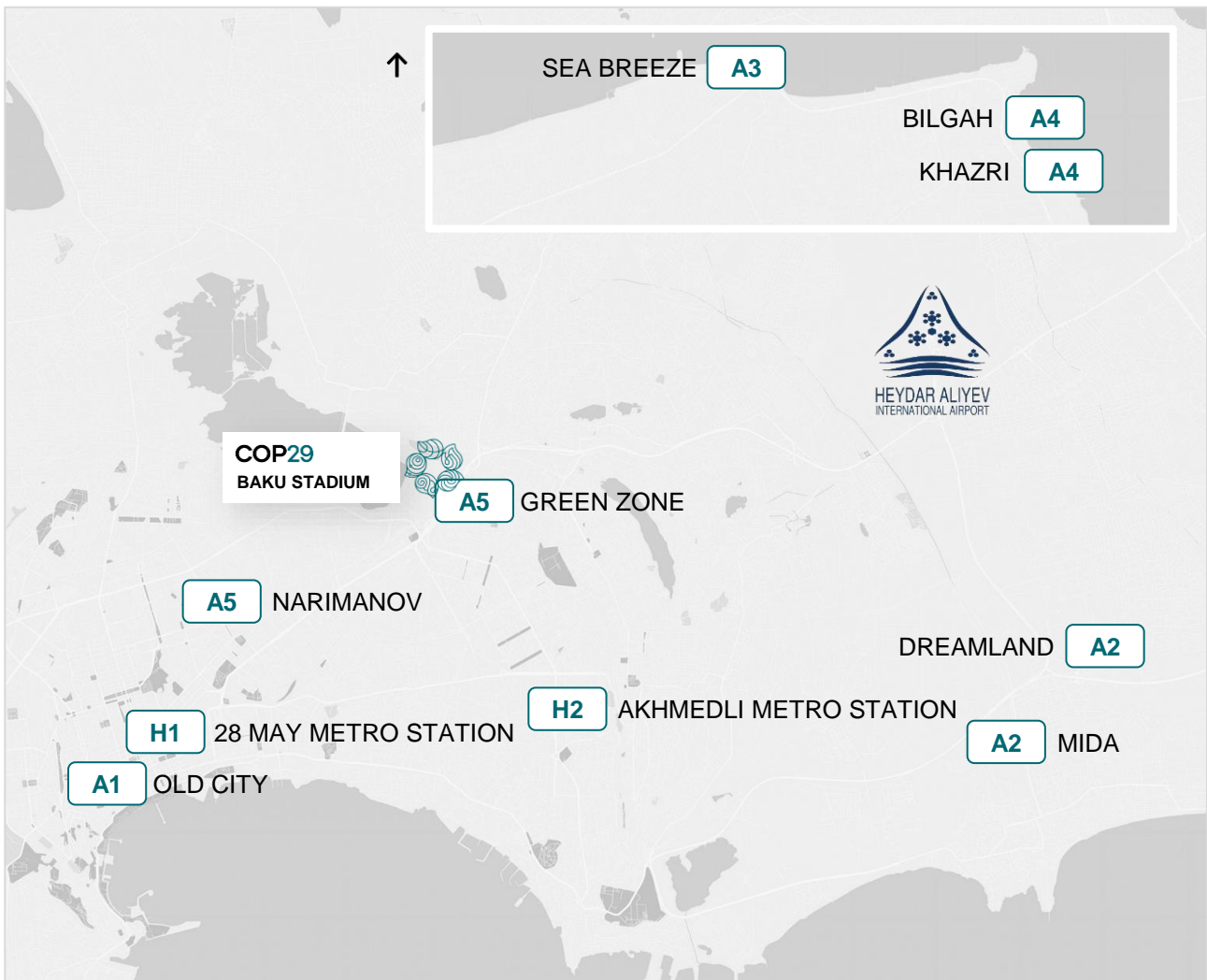
Airport shuttle buses and Airport Express buses operate every 15 minutes, serving five 5 dedicated COP29 routes (A1 through A5) as well as two regular service destinations (H1 and H2). Airport shuttle buses are available only at Terminal 1, while H1 and H2 buses make an additional stop at Terminal 2. Airport shuttle buses and Airport Express buses are complimentary for registered delegates.

Taxi services are provided by Baku Taxi and through ride-hailing apps such as Bolt and Yango.

Pick-up for ride-hailing apps will be available exclusively at Terminal 2 starting from November 14.

Taxi fares are paid by passengers.

Airport access | Airport shuttles – destinations and origins



Delegates can depart from and reach GYD Airport from 7 locations

5 dedicated COP29 routes

- A1** [Old City](#)
- A2** [Dreamland](#) with stop: [MIDA](#)
- A3** [Sea Breeze](#)
- A4** [Khazri](#) with stop: [Bilgah](#)
- A5** [Narimanov](#) with stop: [Green Zone](#)

2 regular shuttle service destinations/ origins

- H1** [28 May Metro station](#)
- H2** [Akhmedli Metro station](#)

Note: It is recommended to arrive at GYD Airport no earlier than 3 hours before your flight to avoid overcrowding in the Airport areas

Accessibility | Transport options and accessibility features



All public transport modes – COP29 shuttle buses, public buses, metro, and railway – are fully accessible.

Accessibility features include lifts, ramps, specialized seating, and other enhancements to ensure convenient and inclusive travel for everyone. Public transport personnel are available to assist individuals with reduced mobility as needed.

Baku Taxi vehicles are also accessible for people with limited mobility. A dedicated accessible shuttle will transport passengers with limited mobility between the Blue and Green Zones and the Park & Ride Baku Taxi pick-up / drop-off location.

At GYD Airport, COP29 participants with accessibility needs who have arranged support in advance can request a free wheelchair-accessible taxi from Terminal 1 to COP29 venues (incl. hotels, Baku Stadium, and GYD Airport). To use this service, please visit the COP29 info-desk upon exiting the arrival hall to collect a taxi voucher, then proceed to the designated parking area, where a transport volunteer will be available to assist.

For assistance, please contact +994 10 252 57 80 (available via direct call or WhatsApp).



United Nations
Climate Change



COP29
Baku
Azerbaijan